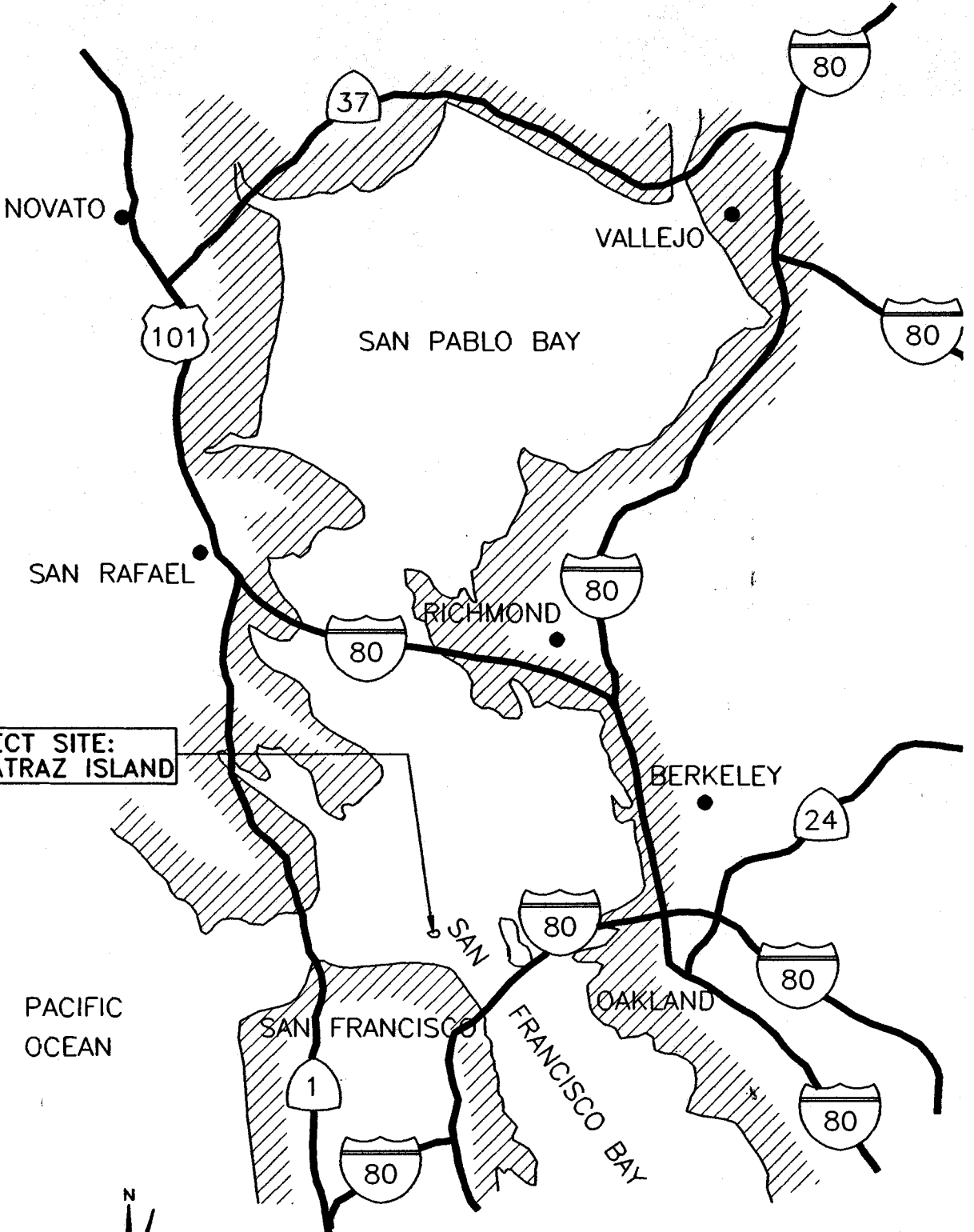
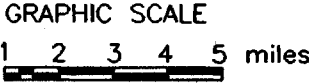


C:\EDPUBLIC\ENVIRONMENTAL\EDS\PROJECTS\K-ROSE\ALACKR00.DWG, 09/16/99, 1:1:(1/1XP)



PROJECT SITE:
ALCATRAZ ISLAND



DEPARTMENT OF THE ARMY
SACRAMENTO DISTRICT,
CORPS OF ENGINEERS
SEPTEMBER 1999

SAN FRANCISCO COUNTY CALIFORNIA

**FORT ALCATRAZ
ALCATRAZ ISLAND**

DERP FUDS No. J09CA7301

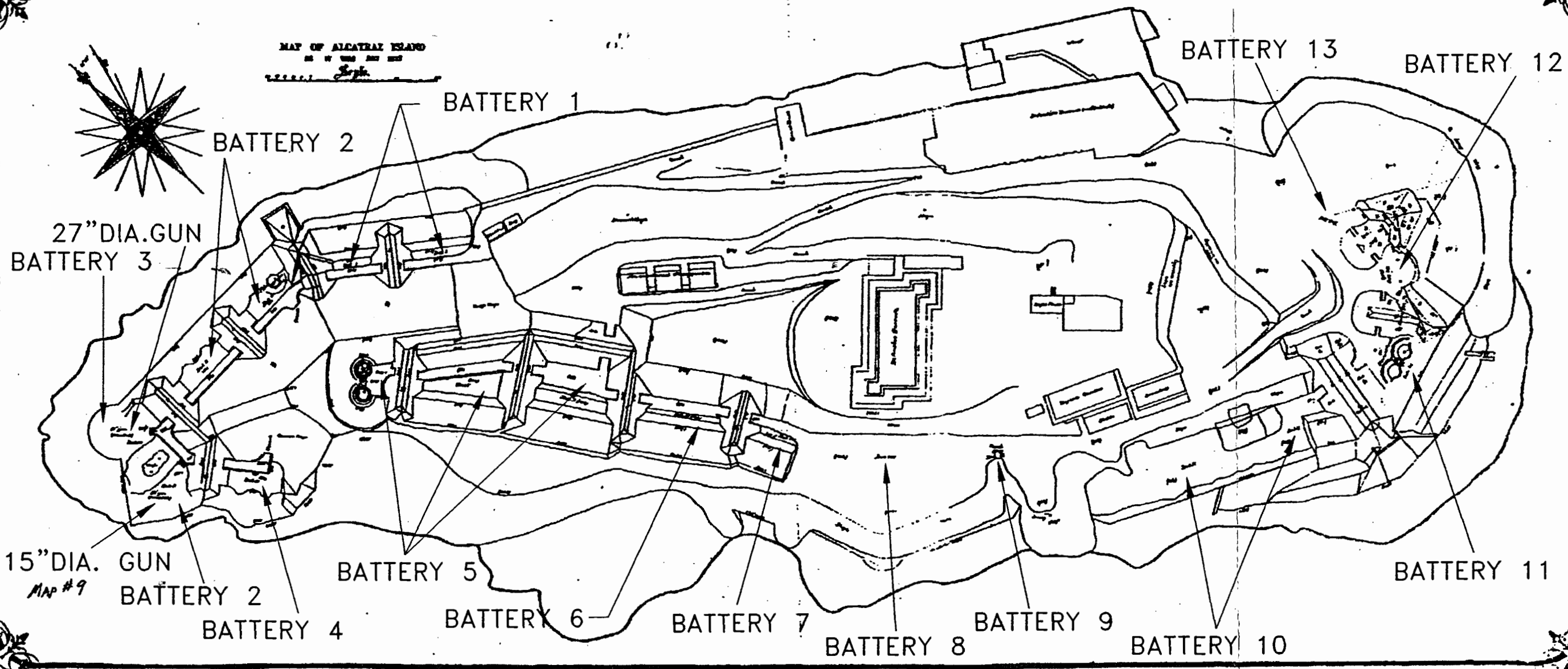
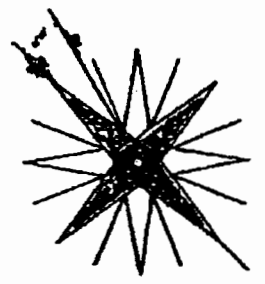
SCALE:

NOTED

FIGURE:

1

MAP OF ALCATRAZ ISLAND
AS OF JULY 1875




G:\EDPUBLIC\ENVIRONMENTAL\EDS\PROJECTS\K-ROSE\ALCAKRO1DWG_09/16/99_1:1_(1/1XP

COPY

7/1875

NOTES:

- 1. NATIONAL PARKS SERVICE, GGNRA ARCHIVES, DRAWING No.9
CIRCA JULY 1875

 DEPARTMENT OF THE ARMY SACRAMENTO DISTRICT, CORPS OF ENGINEERS SEPTEMBER 1999	
SAN FRANCISCO COUNTY CALIFORNIA	
MAP OF ALCATRAZ ISLAND DERP FUDS No. J09CA7301	
SCALE:	NOT TO SCALE
FIGURE:	2