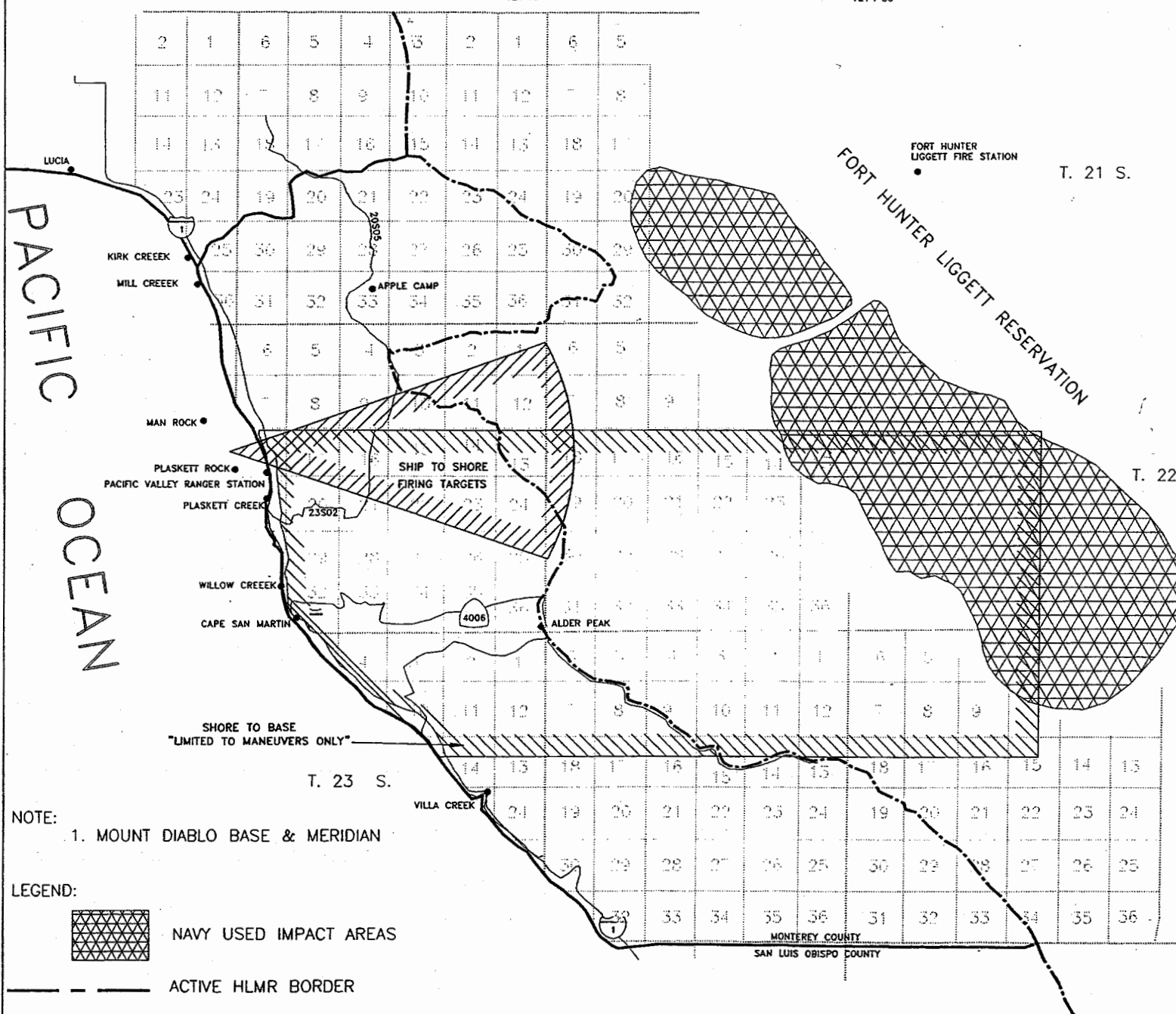


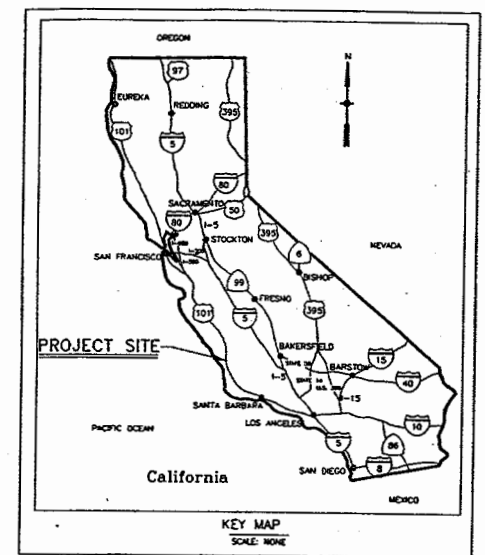


R. 4 E. R. 5 E. 121°15' R. 6 E. 121°7'30" R. 7 E.



NOTE:
1. MOUNT DIABLO BASE & MERIDIAN

LEGEND:
 NAVY USED IMPACT AREAS
 ACTIVE HLMR BORDER



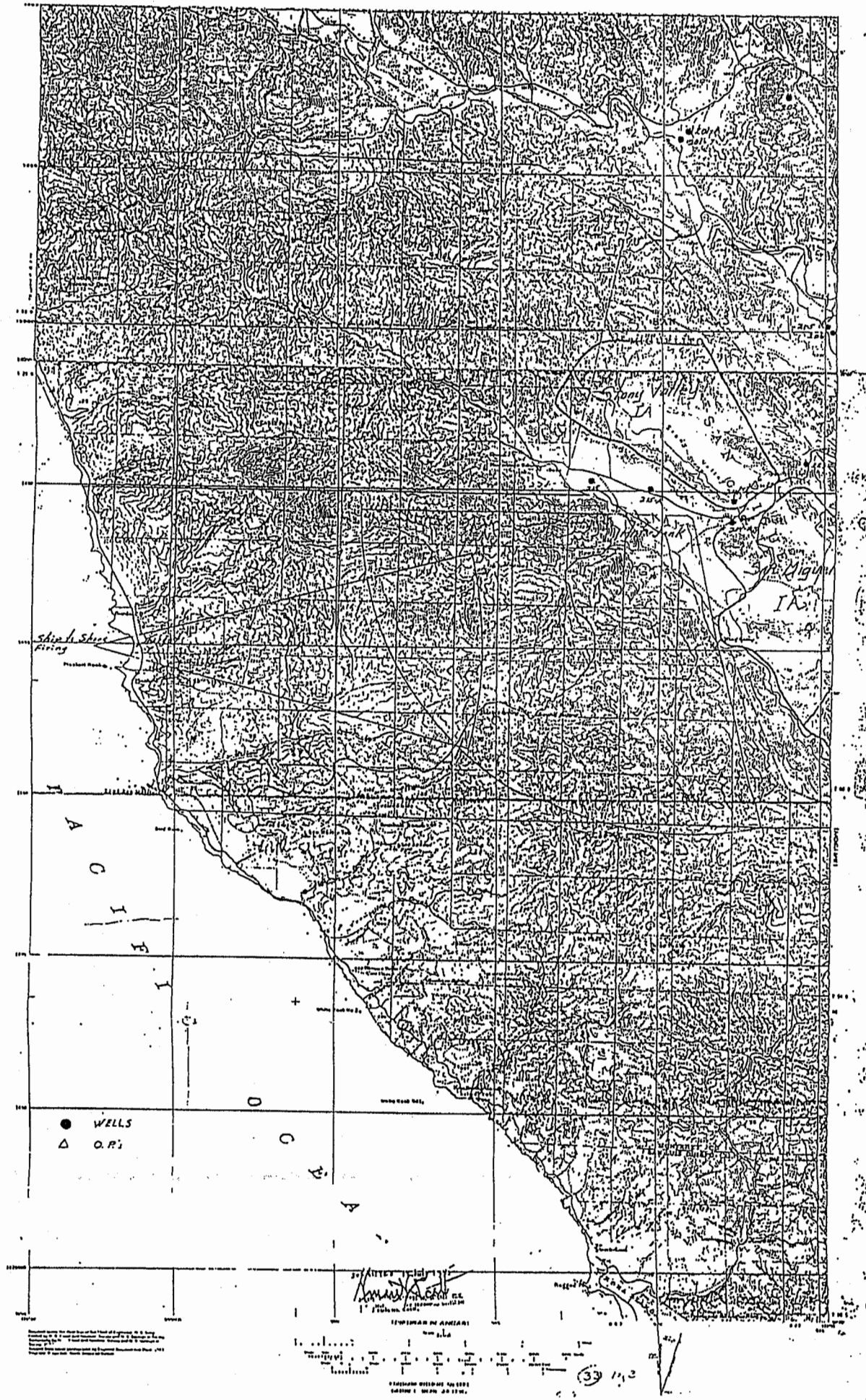
DEPARTMENT OF THE ARMY
 SACRAMENTO DISTRICT,
 CORPS OF ENGINEERS
 APRIL 1999

ALDER PEAK MONTEREY COUNTY,
 CALIFORNIA

LOCATION AND SITE MAP
 FUDS SITE NO. J09CA7286


SCALE: NOT TO SCALE FIGURE: 1

C:\PROJECTS\K-ROSE\ALPEKROD.DWG, 1:1, 04/06/99



1. This map is a reproduction of the original map and is not to be used for any other purpose than that for which it was prepared.
 2. The original map is the property of the Department of the Army and is loaned to you for your use only.
 3. This map is not to be used for any other purpose than that for which it was prepared.
 4. The original map is the property of the Department of the Army and is loaned to you for your use only.

J. M. [Signature]
 [Title]
 [Date]

 DEPARTMENT OF THE ARMY SACRAMENTO DISTRICT, CORPS OF ENGINEERS APRIL 1999	
ALDER PEAK	MONTEREY COUNTY, CALIFORNIA
CAPE SAN MARTIN, CALIFORNIA FUDS SITE NO. J09CA7286	
SCALE:	FIGURE: 2
NOT TO SCALE	