

**SITE SURVEY SUMMARY SHEET  
FOR  
DERP-FUDS SITE NO. J09CA075100**

**SITE NAME:** Alameda Mole Gun Emplacement.

**LOCATION:** San Francisco Bay area, Alameda County, approximately three miles west of Oakland, California (Figures 1 and 2).

**SITE HISTORY:** On 07 August 1943, 0.80 acre was transferred from the Department of the Navy to the War Department by use permit. On 19 September 1946, 0,80 acre was re-transferred to the Department of the Navy. According to our site contact, Mr. Earl Jackson, Public Works Department, U.S. Naval Air Station Alameda, (415) 263-4211, the Alameda Mole Gun Emplacement site is located on military property within an active Naval Air Base.

**SITE VISIT:** No site visit required. This site is a categorical exclusion, i.e., it is located in an active DOD site.

**CATEGORY OF HAZARD:** NOFA.

**PROJECT DESCRIPTION:** None proposed.

**AVAILABLE STUDIES AND REPORTS:** None identified.

**PA POC:** Ms. Sharon V. Bruno, CESPk-ED-M/HTW, 916/551-1049

**DEFENSE ENVIRONMENTAL RESTORATION PROGRAM  
FORMERLY USED DEFENSE SITES  
FINDINGS AND DETERMINATION OF ELIGIBILITY**

**ALAMEDA MOLE GUN EMPLACEMENT CALIFORNIA  
SITE NO. J09CA075100**

**FINDINGS OF FACT**

1. By use permit on 07 August 1943, 0.80 acre was transferred from the Department of the Navy to the War Department. On 19 September 1946, 0.80 acre was re-transferred to the Department of the Navy.
2. The site is located on US Naval Air Station Alameda property and is therefore categorically excluded from project eligibility.

**DETERMINATION**

Based on the foregoing findings of fact, the site has been determined to be currently used by DOD. It is, therefore, ineligible for the Defense Environmental Restoration Program - formerly used Defense Sites established under 10 USC et. seq.

---

Date

---

Dennis K. Culp, Jr.  
Colonel, EN  
Commanding

**FORMERLY USED DEFENSE SITE  
CATEGORICAL EXCLUSION**

**PROJECT NO.:** J09CA075100

**LOCATION:** Alameda County, California

**SITE NAME:** Alameda Mole Gun Emplacement

**EXCLUSION CATEGORY**

- |             |                             |            |
|-------------|-----------------------------|------------|
| <b>I.</b>   | <b>CEMETERIES</b>           | <b>( )</b> |
| <b>II.</b>  | <b>RECRUITING STATION</b>   | <b>( )</b> |
| <b>III.</b> | <b>CIVIL WORKS</b>          | <b>( )</b> |
| <b>IV.</b>  | <b>ACTIVE DOD SITE</b>      | <b>(X)</b> |
| <b>V.</b>   | <b>NO RECORDS AVAILABLE</b> | <b>( )</b> |

**DATE DETERMINED:** 21 February 1991

**PROJECT MANAGER**

  
\_\_\_\_\_  
Sharon V. Bruno

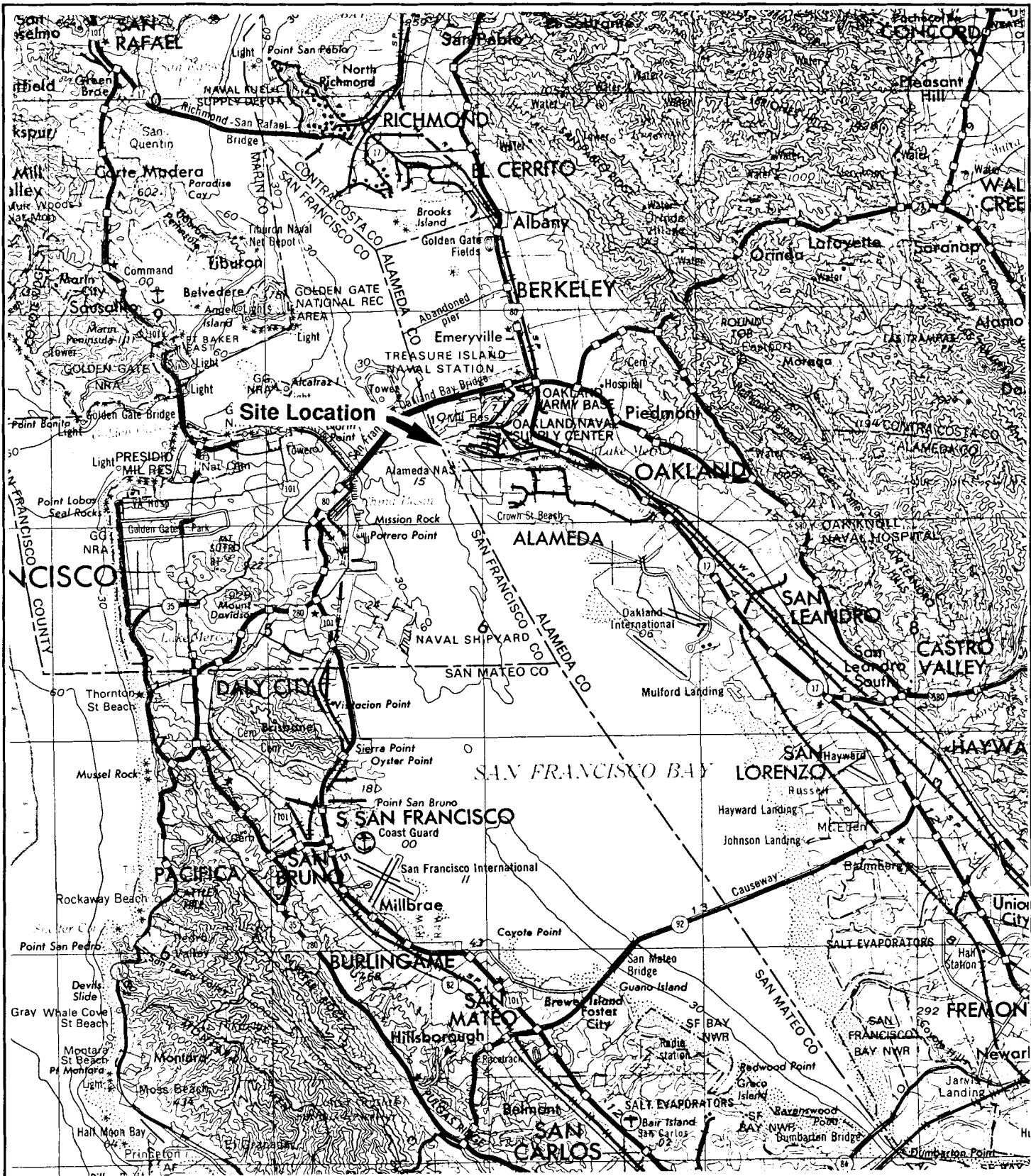
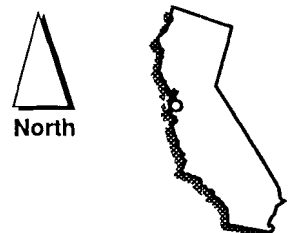


Figure 1

Location Map  
Alameda Mole Gun Emplacement

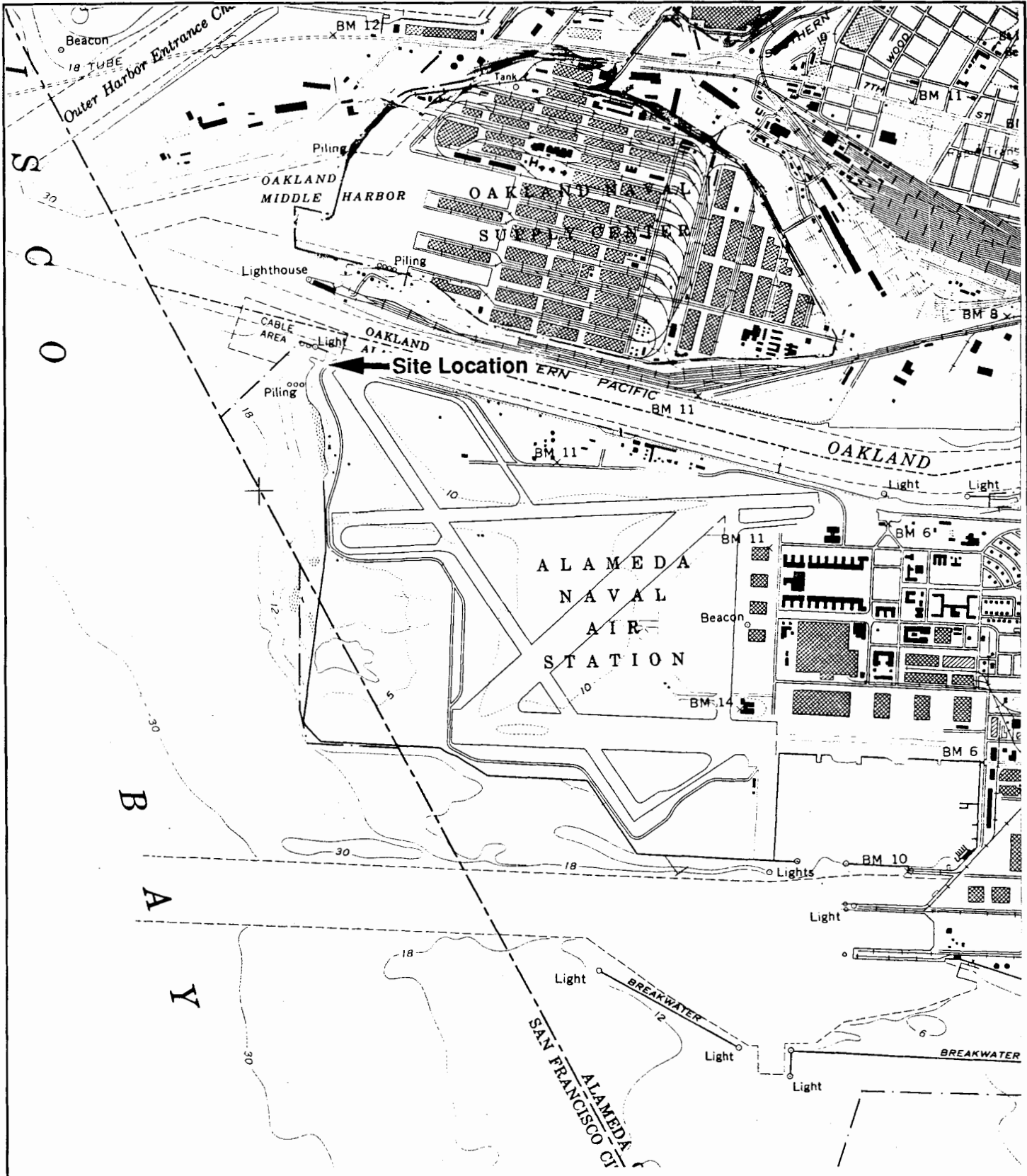
0 5 10 Miles

Scale



Source: Base map from U.S.G.S., 1:250,000  
San Francisco Quadrangle

Site No. J09CA075100



**Figure 2**  
**Site Map**  
**Alameda Mole Gun Emplacement**

0 1/2 1 Mile

Scale

Source: Base map from U.S.G.S., 1:24,000  
 Oakland West, CA. Quadrangle

Site No. J09CA075100

