

DERP

PROJECT NO.: J09CA000500

LOCATION: The Alameda Air Depot was a building located at the former NIRS Alameda within the city limits of San Jose. The actual building is still situated at the intersection of the southwesterly line of Clement Ave. and the southeasterly line of Willow street. The northeastern section of the site is boarded by Eagle Ave.

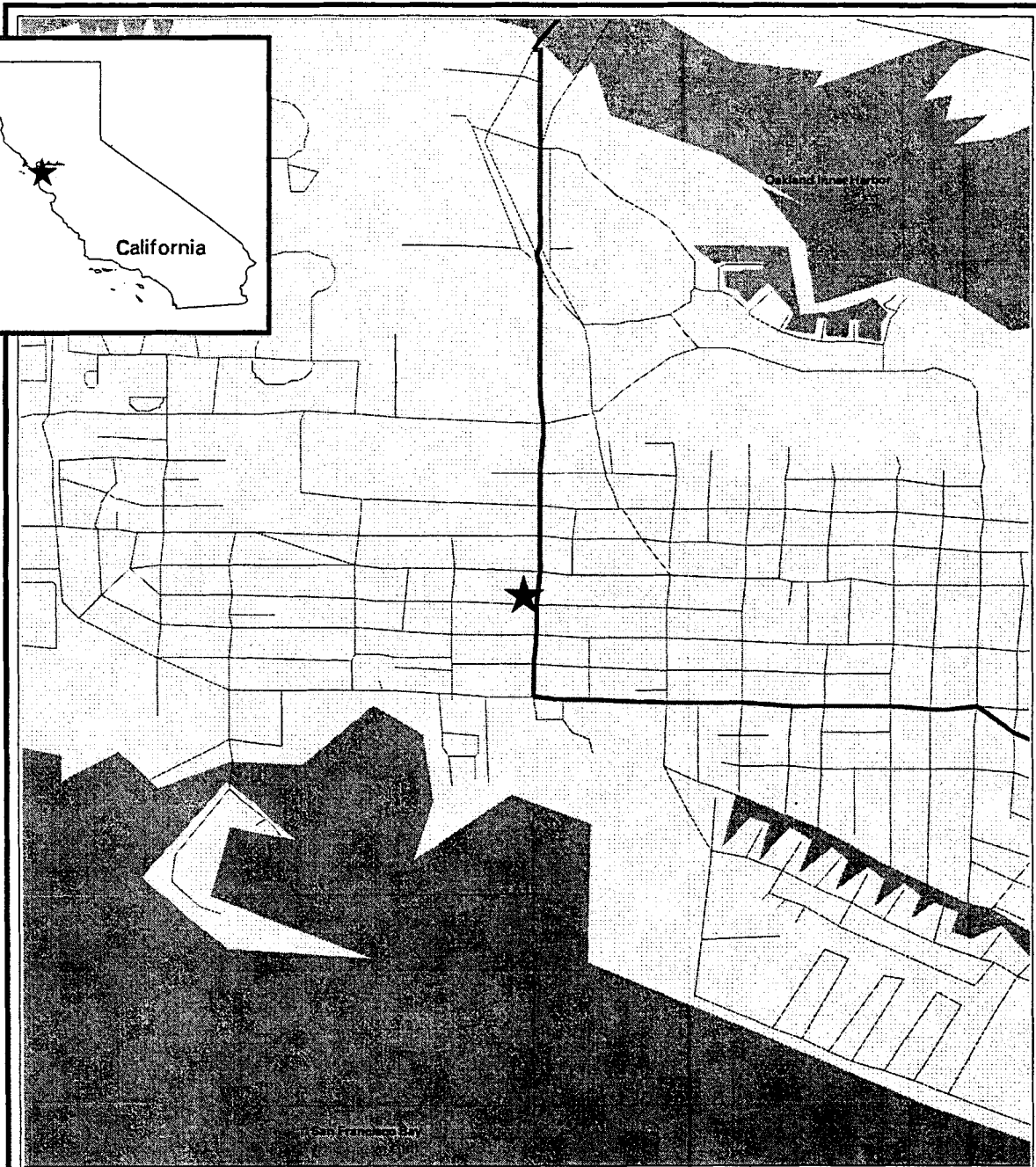
SITE NAME: Alameda Air Depot

EXCLUSION CATEGORY

- I - CEMETERIES
- II - RECRUITING STATION
- III - CIVILS WORKS
- IV - ACTIVE DOD SITE
- V - NO RECORDS AVAILABLE

DATE DETERMINED: 25 June 1990

PROJECT MANAGER: *Sharon Bruno*  
Sharon Bruno



**FORMERLY USED DEFENSE SITES PROGRAM**

**J09CA0005**

**ALAMEDA AIR DEPOT**

Alameda County, California

Latitude 37° 46' 29" N

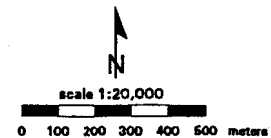
Longitude 122° 16' 39" W

★ Properties

✈ Airports

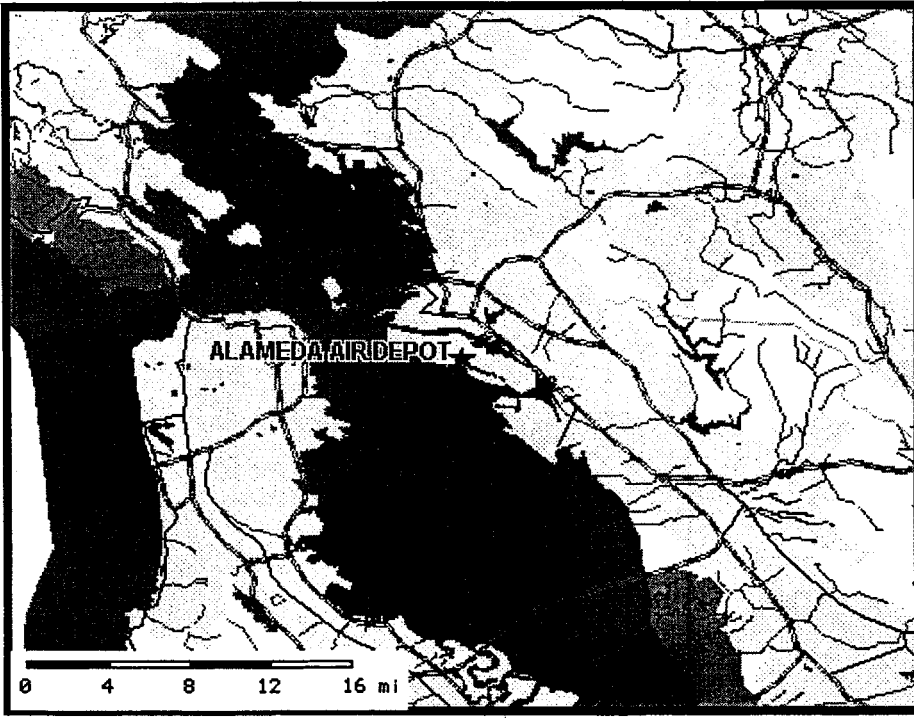
— Roads

- - - County Boundaries



**US Army Corps  
of Engineers**

DRAFT  
Property location data obtained from  
the USACE FUDSMIS database  
on October 20, 2000



PDF Map

